

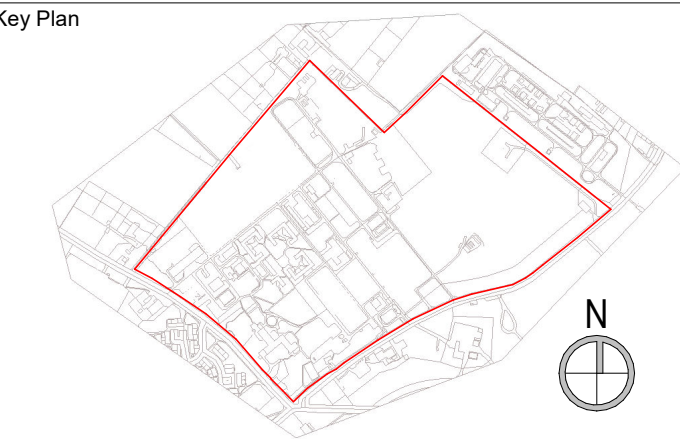
Note: 'FOR INFORMATION'

© Crown copyright 2018
Do not scale from drawings. Report all discrepancies to HO immediately.
No unauthorised use, disclosure, storage or copying.


Note:

- Key
- Proposal Site Boundary
 - Demolitions: 2025 (Thanet Borough Council confirmed Prior Approval not required)
 - Demolitions: Future Demolitions - Dates T.B.C
 - Existing Roads / Hardstanding

P08	ATR	HO	25/06/2025	For Information
P07	ATR	HO	06/06/2025	For Approval
P06	ATR	HO	17/03/2025	For Approval
P05	ATR	HO	10/03/2025	For Approval
P04	ATR	HO	17/02/2025	For Approval
P03	ATR	HO	15/10/2024	For Approval
P02	ATR	HO	27/06/2024	For Approval
P01	ATR	Mcl	28/06/2024	For Approval
Rev	Issued by	Issued to	Date	Description



Project Status
FOR INFORMATION

Client
 Home Office

Project
Manston SDO


Home Office, 2 Marsham Street, London, SW1P 4DF

Project Description / Site
Manston SDO

Project Address
Manston Road, Ramsgate, CT12 5BS

Building Type
SITEWIDE

Drawing Title
PARAMETERS PLAN
DEMOLITION - FUTURE PHASES
FOR INFORMATION

	Drawn By: MD	Date: 24/06/2024
	Checked By: AP	Date: 24/06/2024
	Approved By: PBT	Date: 28/06/2024

Drawing Number
050836-9834-ATR-ZZZ-XX-DR-A-0251-S2-D0100

Sheet No.	Scale	Orig. Sheet Size	Rev.
1 of 1	1 : 2000	@ A1	P08

Data Security Classification OFFICIAL	Suitability S2
--	-------------------

C:\Users\m8888\OneDrive\Documents\050836-9834-ATR-ZZZ-XX-DR-A-0251-S2-D0100\050836-9834-ATR-ZZZ-XX-DR-A-0251-S2-D0100.dwg



1 Parameters Plan - Future Phases Demolition
SCALE 1 : 2000

